


**RURAL MUNICIPALITY OF NORTH BATTLEFORD NO. 437  
BYLAW NO. 5-2021**

A Bylaw to amend Bylaw No. 4-2016, known as the Official Community Plan of the Rural Municipality of North Battleford No. 347.

The Council of the Rural Municipality of North Battleford No. 437, in the Province of Saskatchewan, enacts to amend Bylaw No. 4-2016 as follows:


1. **Map 1 – Future Land Use Concept referred to in Section 4.5 Maps** is amended by re-designating Lots 1-12, Parcel A, Plan No. 102236611 and Parcels MB1 & S2, Plan No. 102236611 located in the N ½ of Section 19-44-16-W3M, from Agriculture Policy Area to Residential Policy Area, as shown within the bold dashed line on the attached Schedule "A" which forms part of this bylaw.
2. **Map 1 – Future Land Use Concept referred to in Section 4.5 Maps** is amended by re-designating Lot 2, Block 2, Plan No. 75B12690 From Commercial / Light industrial Policy Area to Residential Policy Area, as shown on the Plan of Proposed Subdivision by R. Rayner S.L.S Dated April 21<sup>st</sup>, 2021, attached hereto as Schedule "B" which form part of the bylaw.
3. This Bylaw shall come into force and take effect when approved by the Minister of Government Relations.

  
\_\_\_\_\_  
Reeve

  
\_\_\_\_\_  
Administrator

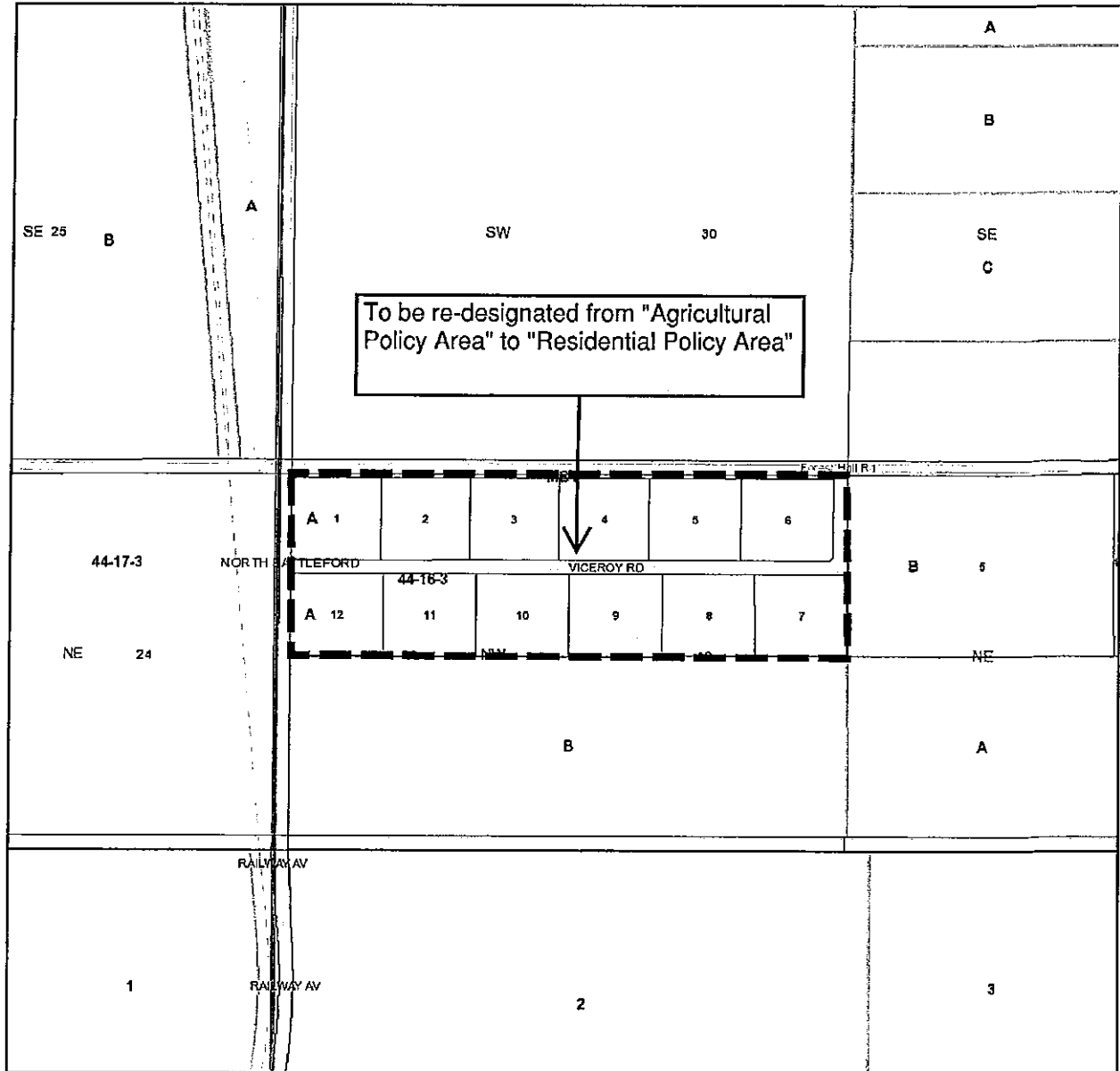


Certified a true copy of Bylaw No. 5-2021  
adopted by resolution of Council on the 8 day of  
Sept 2021.

  
\_\_\_\_\_  
Administrator

APPROVED  
REGINA, SASK.  
NOV 05 2021  
  
\_\_\_\_\_  
Minister of Government Relations

# Schedule "A"



# Schedule "B"

**PLAN OF PROPOSED SUBDIVISION**  
 OF ALL OF  
**LOT 2, BLOCK 9, REG'D PLAN No. 75B12690**  
 WITHIN  
**HUDSON'S BAY COMPANY RESERVE**  
**TWP.44-RGE.16-W.3Mer.**  
**R.M. OF NORTH BATTLEFORD No. 437**  
**2021**  
 SCALE 1:2000

**NOTES**  
 PORTION TO BE SURVEYED IS OUTLINED IN A HEAVY DASHED LINE, AND CONTAINS  
 10.827ha (27.0acres)  
 MEASUREMENTS ARE IN METRES AND DECIMALS THEREOF.  
 DISTANCES ARE APPROXIMATE AND MAY VARY BY ± 10 METRES.  
 STANDARD ROAD ALLOWANCE SHOWN ARE 20.117m IN WIDTH.

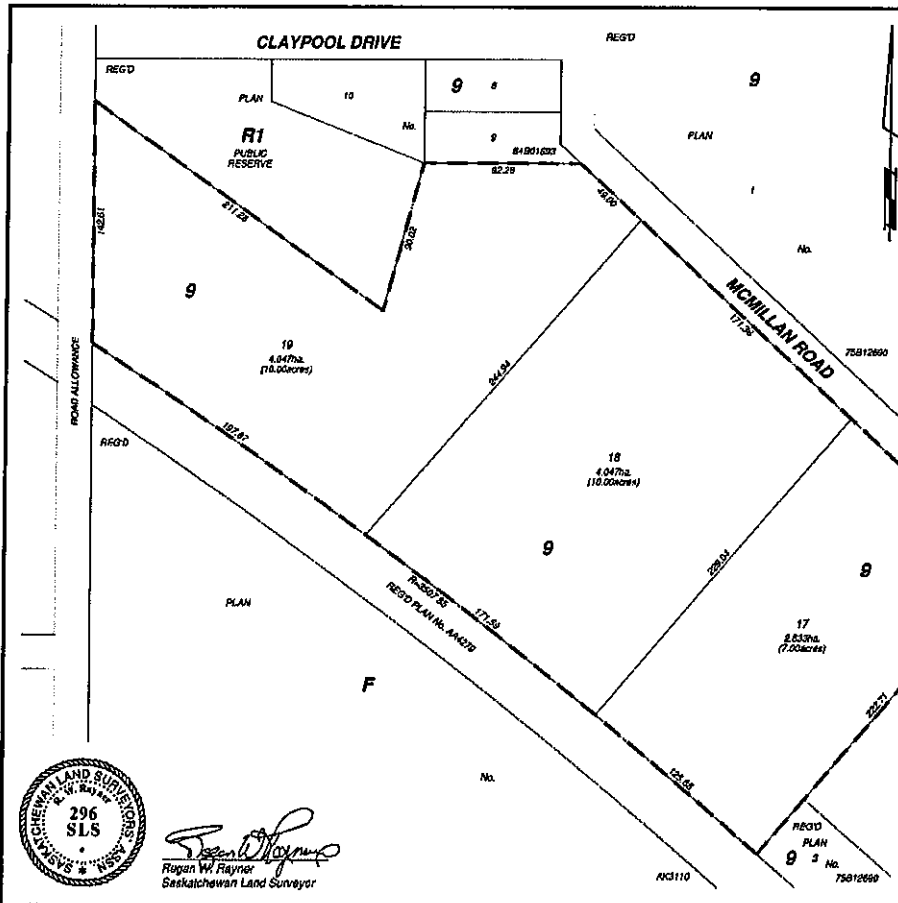
Ministry of Government Relations  
 Community Planning Branch  
 Approval

Approval: Owner LOT 2, BLOCK 9, REG'D PLAN No. 75B12690

Blaine Winterbelt

Deane Winterbelt

| No.            | REVISIONS   | DATE               | DR. | CHK. |
|----------------|-------------|--------------------|-----|------|
| 0              | Plan Haynes | April 21, 2021     | HW  | DK   |
| FILE: H0311757 |             | DWG.: H0311757/PPS |     |      |



*Ragan W. Haynes*  
 Ragan W. Haynes  
 Saskatchewan Land Surveyor