

RURAL MUNICIPALITY OF NORTH BATTLEFORD NO. 437

BYLAW 2-2021

A BYLAW TO AMEND BYLAW 5-2016 KNOWN AS THE ZONING BYLAW

The Council of the R.M. of North Battleford No. 437, in the Province of Saskatchewan, enacts as follows:


1. Bylaw No. 5-2016 is amended as hereinafter set forth:
2. The Zoning District Map referred to in Part 7 forming part of Bylaw No. 5-2016 is amended as follows:
 - (a) By re-zoning approximately 27 acres of Lot 2, Block 9, Plan No. 75B12690, Hudson's Bay Company Reserve 44-16-W3 from C2 - Restricted Commercial/Light Industrial to CR2 - Medium Density Country Residential District, as shown in the heavy dotted line on the attached sketch which forms part of this bylaw.
3. This Bylaw shall come into force on the date of final approval by the Minister of Municipal Affairs.




Reeve


Administrator

Certified a true copy of Bylaw No. 2-2021
adopted by resolution of Council on the 9 day of
June 2021.


Administrator

APPROVED
REGINA, SASK.
NOV 05 2021

Minister of Government Relations



Regan W. Rayner
 Regan W. Rayner
 Saskatchewan Land Surveyor

No.	REVISIONS	DATE	DR.	CH.
0	Plan Issued	April 21, 2021	VH	ML

FILE: NS211757 DWG: NS211757 (PPS)


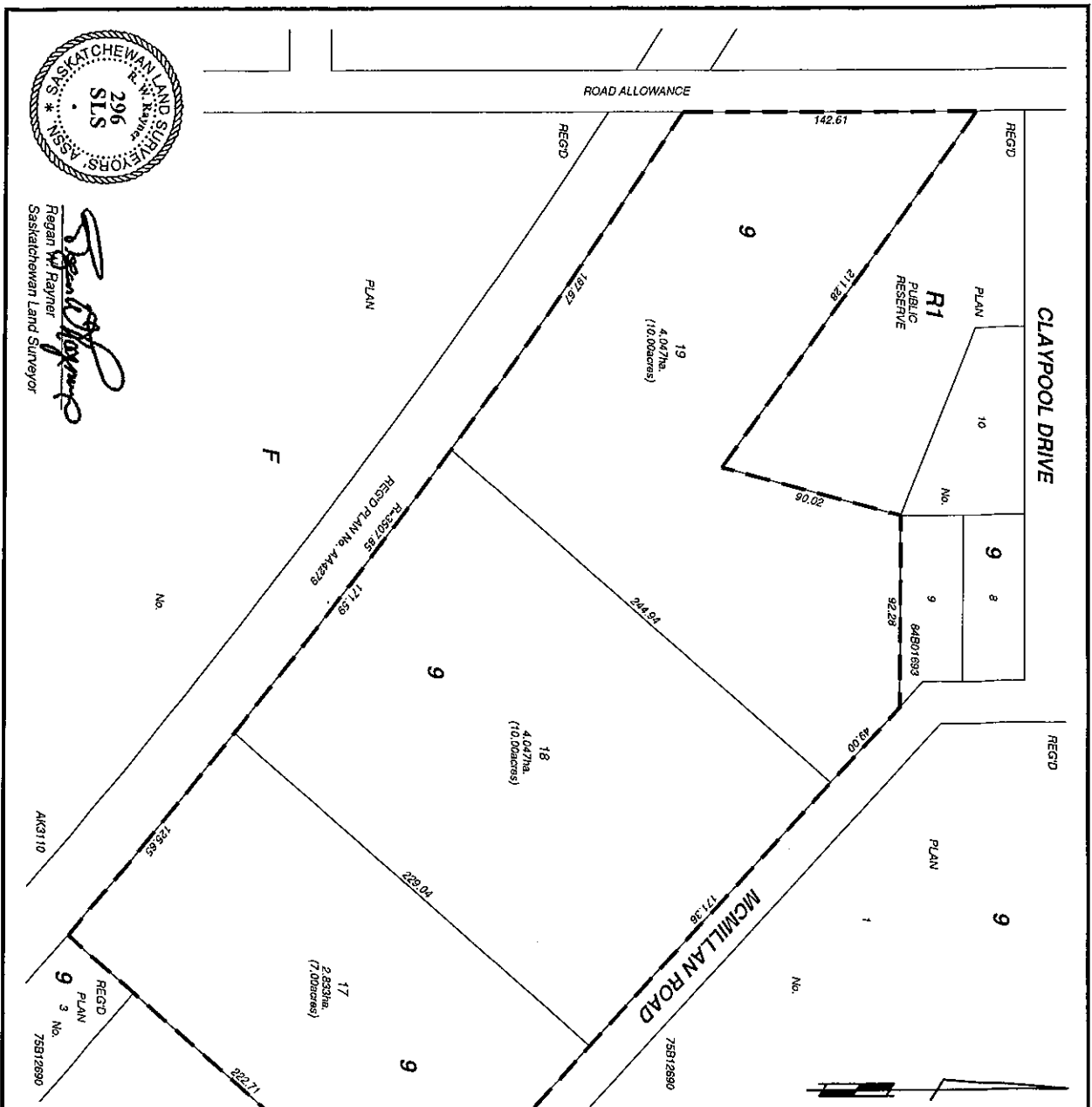


102150032
 Deana Winterhail
 Blaine Winterhail
 Approval: Owner LOT 2, BLOCK 9, REG'D PLAN No. 75B12690

Ministry of Government Relations
 Community Planning Branch
 Approval

PLAN OF PROPOSED SUBDIVISION
 OF ALL OF
LOT 2, BLOCK 9, REG'D PLAN No. 75B12690
 WITHIN
HUDSON'S BAY COMPANY RESERVE
TWP. 44-RGE. 16-W. 3Mer.
R.M. OF NORTH BATTLEFORD No. 437
2021
 SCALE 1:2000

NOTES
 PORTION TO BE SURVEYED IS OUTLINED IN A HEAVY DASHED LINE, AND CONTAINS
 MEASUREMENTS AND DISTANCES THEREOF.
 MEASUREMENTS ARE IN METRES AND DECIMALS THEREOF.
 DISTANCES ARE APPROXIMATE AND MAY VARY BY ± METRES.
 STANDARD ROAD ALLOWANCE SHOWN ARE 30.17m IN WIDTH.



Regan W. Rayner
 Regan W. Rayner
 Saskatchewan Land Surveyor

No.	REVISIONS	DATE	DR.	CH.
0	Plan Issued	April 21, 2021	VH	ML

FILE: NS211757 DWG: NS211757 (PPS)



102150032
 Deana Winterhail
 Blaine Winterhail
 Approval: Owner LOT 2, BLOCK 9, REG'D PLAN No. 75B12690

Ministry of Government Relations
 Community Planning Branch
 Approval

PLAN OF PROPOSED SUBDIVISION
 OF ALL OF
LOT 2, BLOCK 9, REG'D PLAN No. 75B12690
 WITHIN
HUDSON'S BAY COMPANY RESERVE
TWP. 44-RGE. 16-W. 3Mer.
R.M. OF NORTH BATTLEFORD No. 437
2021
 SCALE 1:2000

NOTES
 PORTION TO BE SURVEYED IS OUTLINED IN A HEAVY DASHED LINE, AND CONTAINS
 MEASUREMENTS AND DISTANCES THEREOF.
 MEASUREMENTS ARE IN METRES AND DECIMALS THEREOF.
 DISTANCES ARE APPROXIMATE AND MAY VARY BY ± METRES.
 STANDARD ROAD ALLOWANCE SHOWN ARE 30.17m IN WIDTH.